



REGIONE BASILICATA

REGIONE BASILICATA



COMUNE DI COLOBRARO

Provincia di Matera

PROGETTO DEFINITIVO - ESECUTIVO

***PROGRAMMA DI AZIONE E COESIONE COMPLEMENTARE AL PON "INFRASTRUTTURE E RETI" 2014-20 -
ASSE C "ACCESSIBILITA' TURISTICA"***

***INTERVENTI PER IL MIGLIORAMENTO DELL'ACCESSIBILITA' TURISTICA DEL SITO ATTRATTORE DI COLOBRARO
"PAESE DELLA MAGIA"***

ELABORATO N°:
20

DENOMINAZIONE:

**PLANIMETRIE - SEZIONI
CARTA LITOLOGICA - CARTA GEOMORFOLOGICA**

SCALA:
1:500-1:200

IL COMMITENTE:

COMUNE DI COLOBRARO (MT)

IL PROGETTISTA

Ing. Michele LUPO

IL RESPONSABILE DEL PROCEDIMENTO:

I COLLABORATORI
*Ing. Claudio SCANDIFFIO
Geom. Marcello Eliseo MANGO*

**STUDIO TECNICO
ING. MICHELE LUPO**

Via Kennedy n° 3 - 75016 Pomarico (MT)

*E-mail: michel.lupo@libero.it
P.E.C. michele.lupo@ingpec.eu*



CODICE
PROGETTO

...

DATA
PROGETTO

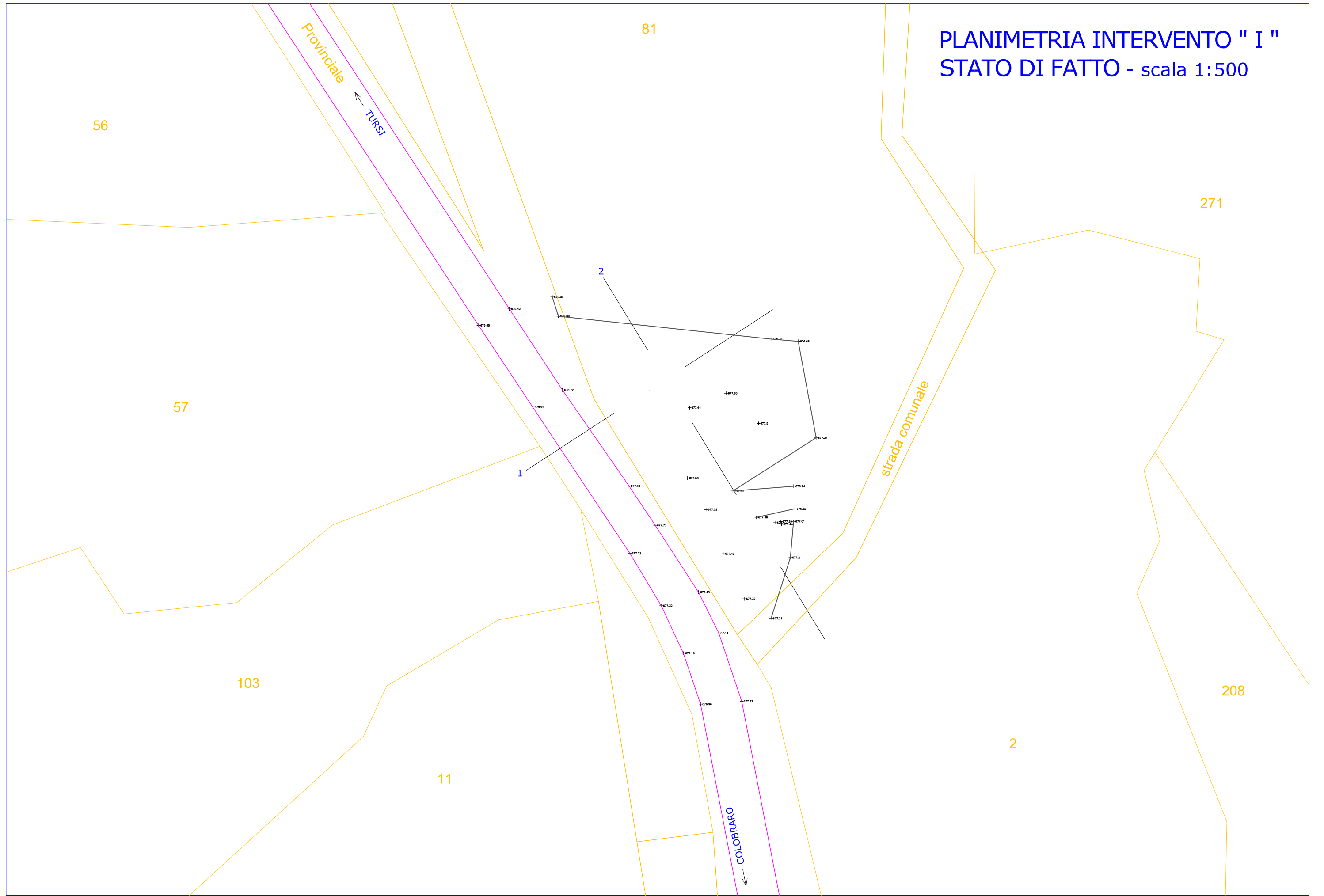
LUGLIO 2020

N. STESURA
ELABORATO

COLLABORAZIONE

COLLABORAZIONE

PLANIMETRIA INTERVENTO " I "
STATO DI FATTO - scala 1:500



PROFILO Intervento I

SEZIONE 1 - STATO DI FATTO

PROGRESSIVA 0.00

673.00
200
200

PROGRESSIVE
TERRENO

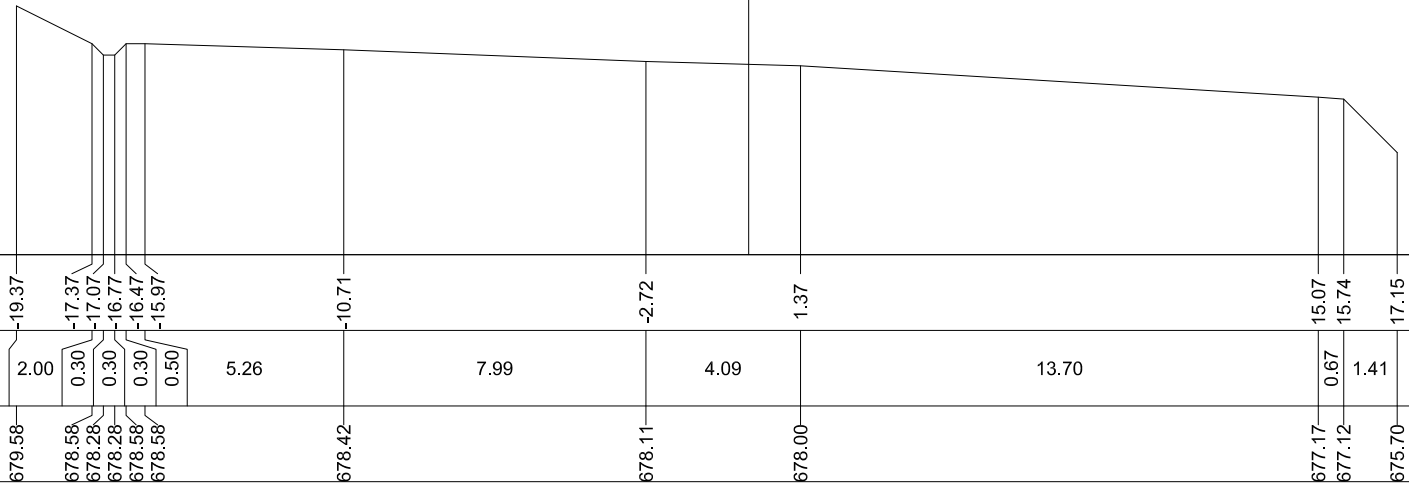
PARZIALI
TERRENO

QUOTE
TERRENO

PROGRESSIVE
PROGETTO

PARZIALI
PROGETTO

QUOTE
PROGETTO



19.37

17.37

17.07

16.77

16.47

15.97

10.71

-2.72

1.37

15.07

15.74

17.15

679.58

678.58

678.28

678.28

678.58

678.58

678.42

678.11

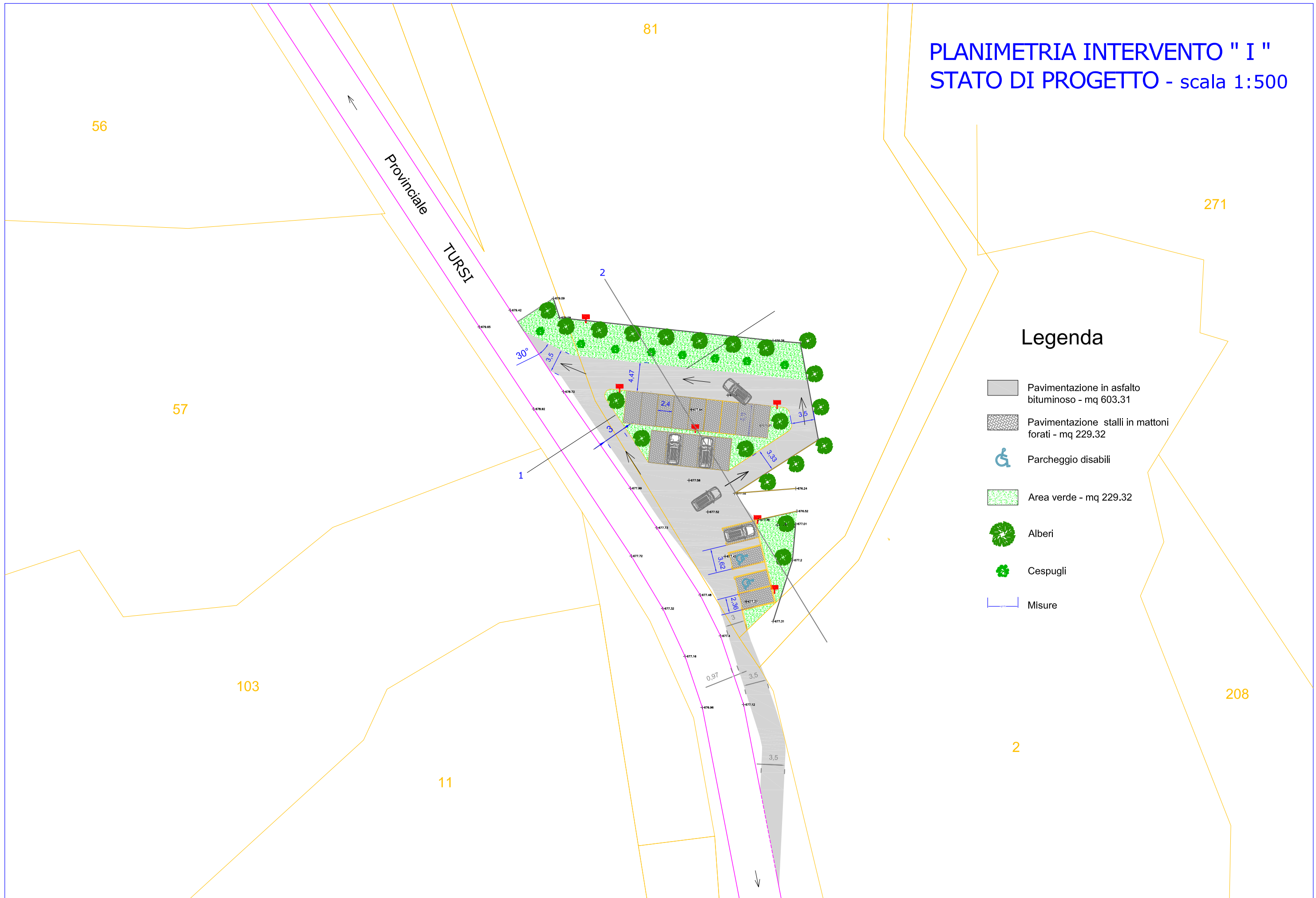
678.00

677.17

677.12

675.70

PLANIMETRIA INTERVENTO " I " STATO DI PROGETTO - scala 1:500



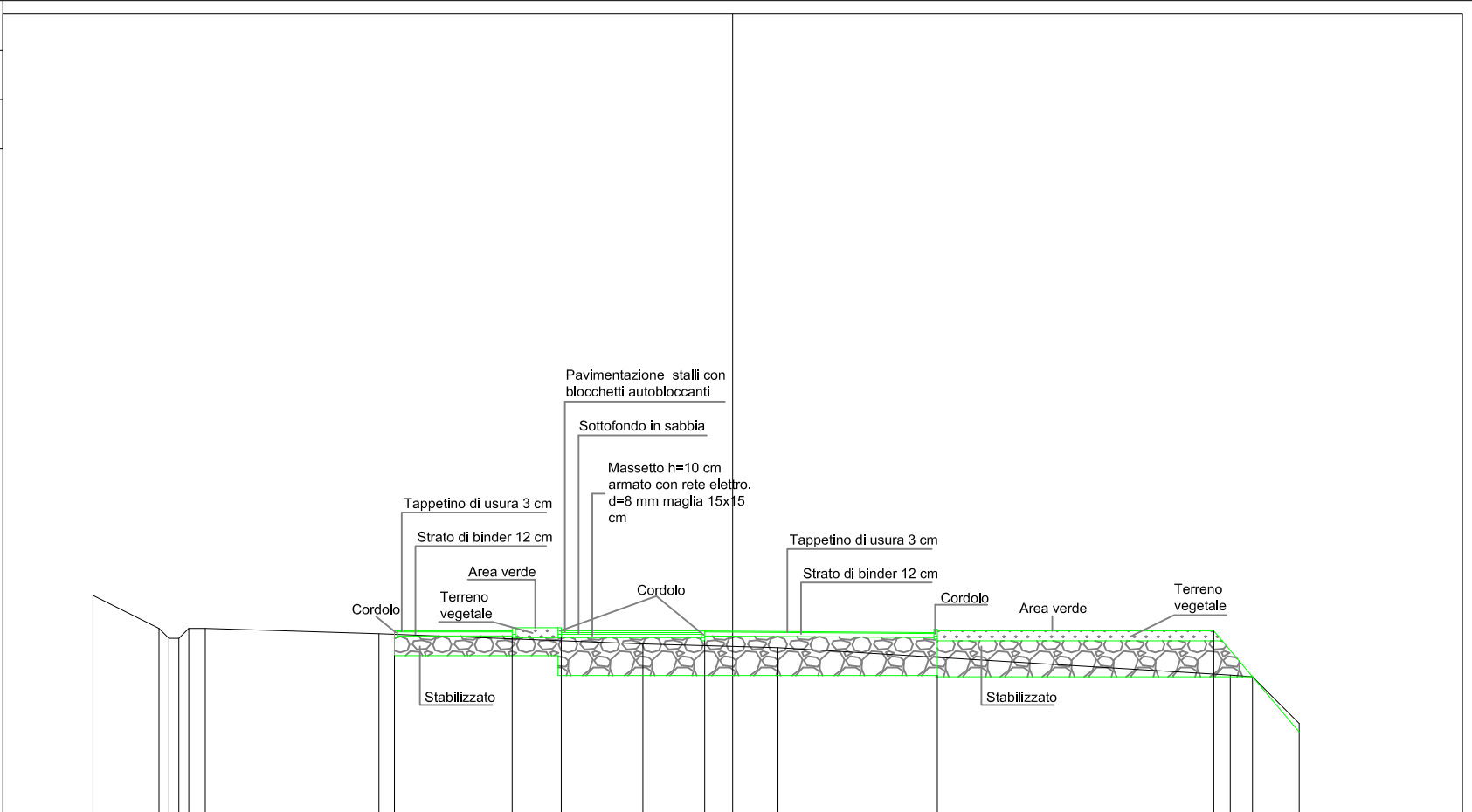
PROFILO Intervento I

SEZIONE 1 - Progetto

PROGRESSIVA 0.00

673.00

 200 200



PROGRESSIVE TERRENO	-19.37	-17.37	-17.07	-16.77	-16.47	-15.97	-10.71	-2.72	1.37	15.07	15.74	17.15			
PARZIALI TERRENO	2.00	0.30	0.30	0.30	0.50	5.26	7.99	4.09	13.70	0.67	1.41				
QUOTE TERRENO	679.58	678.58	678.28	678.28	678.58	678.58	678.42	678.11	678.00	677.17	677.12	675.70			
PROGRESSIVE PROGETTO	-19.37	-17.37	-17.07	-16.77	-16.47	-15.97	-10.71	-10.24	-6.67	-5.19	-0.85	6.20	14.57	17.15	
PARZIALI PROGETTO	2.00	0.30	0.30	0.30	0.50	5.73	3.57	1.49	4.34	7.04	8.37	2.58			
QUOTE PROGETTO	679.58	678.58	678.28	678.28	678.58	678.58	677.75	678.50	678.60	678.50	678.60	678.50	678.55	678.50	675.70

PROFILO Intervento I

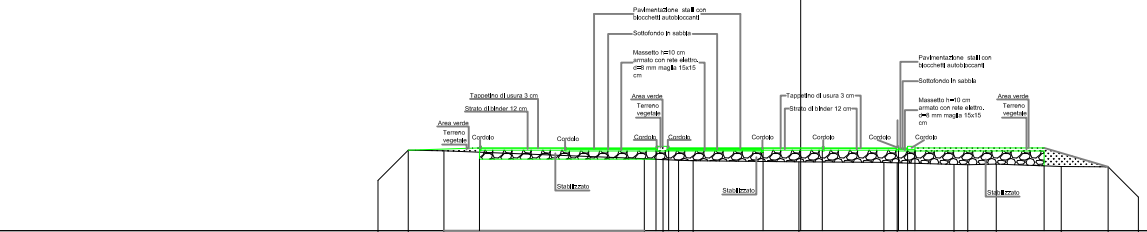
SEZIONE 2 - PROGETTO

PROGRESSIVA 0.00

673.00
▼

500
500


PROGRESSIVE TERRENO			-27.95	-25.95	-23.59		-10.34	-9.10	-8.07	-7.10		-0.11	5.51	6.39	10.14	11.06	12.93	17.24	20.34	22.33
PARZIALI TERRENO				2.00	2.36		13.25													
QUOTE TERRENO			676.33	678.33	678.29		677.77	677.70	677.66	677.63		677.55	677.52	677.50	677.38	677.37	677.41	677.25	677.22	675.23
PROGRESSIVE PROGETTO			-27.95	-25.95	-23.59	-21.24		-9.57	-8.73		-2.48	1.44	6.47	7.07	7.56		16.10			22.33
PARZIALI PROGETTO				2.00	2.36	2.34		11.67												
QUOTE PROGETTO			676.33	678.33	678.48	678.58		678.48	678.58	678.48	678.48	678.48	678.58	678.58	678.48	678.58	678.48	678.48	675.23	



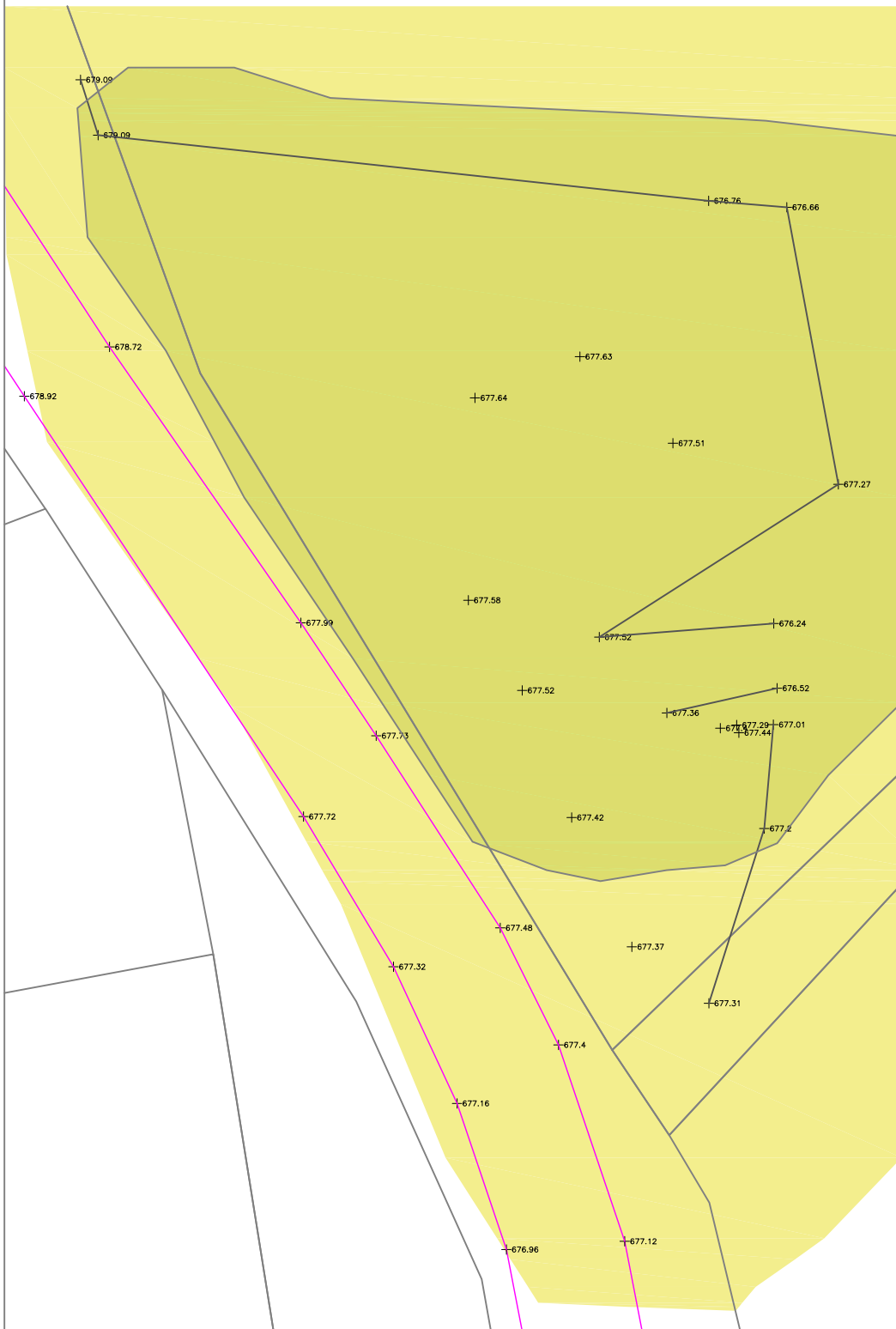
CARTA LITOLOGICA



Terreno di riporto.



Marne e argilliti con
livelli di quarzoareniti.

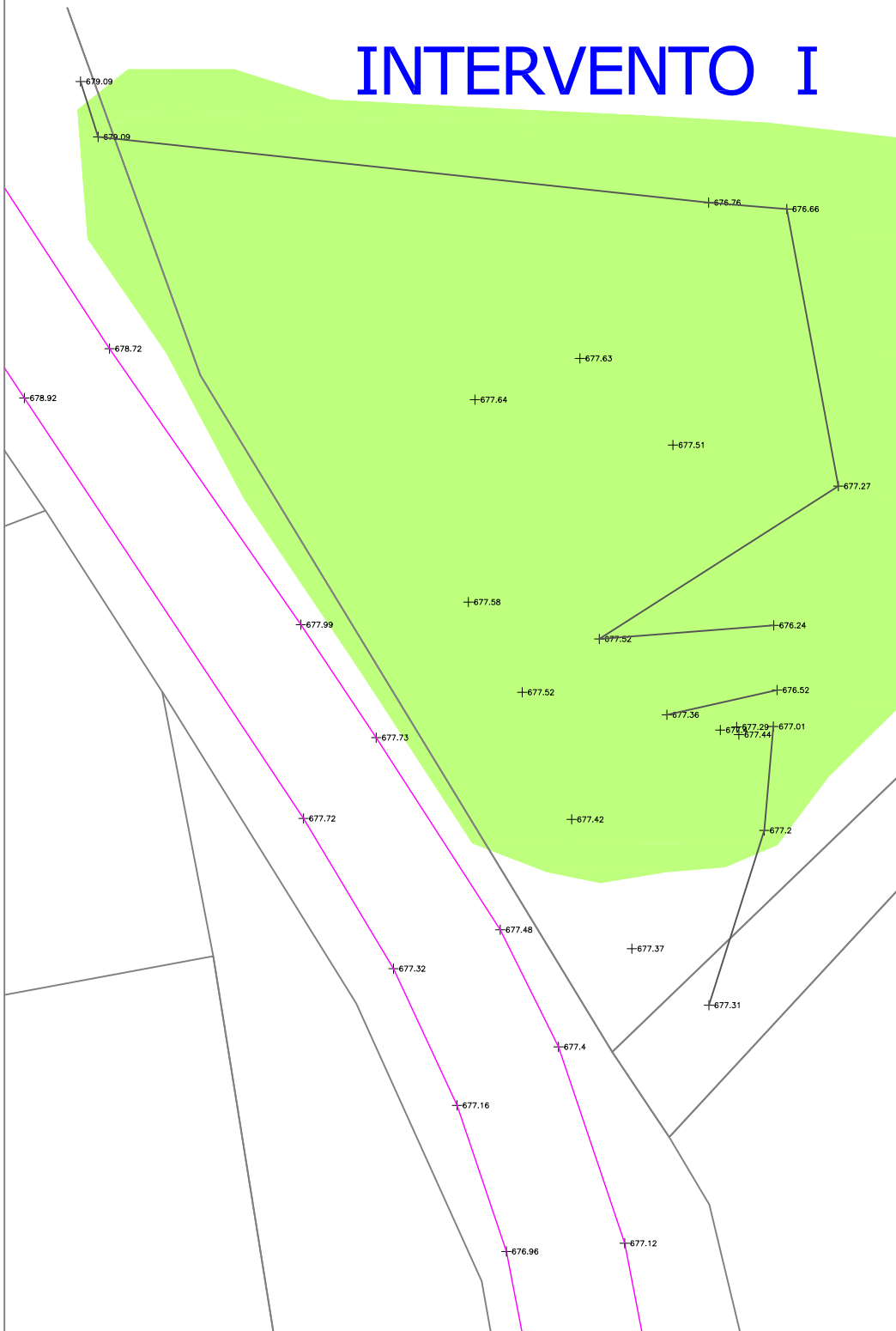


CARTA GEOMORFOLOGICA



Accumulo detritico con
superficie subpianeggiate
o a debole pendenza.

INTERVENTO I



+679.09

+679.09

+678.72

+678.92

+677.99

+677.72

+677.32

+677.16

+676.96

+677.99

+677.75

+677.72

+677.32

+677.16

+676.96

+677.58

+677.52

+677.42

+677.37

+677.12

+676.86

+677.64

+677.51

+677.52

+677.44

+677.42

+677.37

+677.12

+676.86

+677.63

+677.51

+677.52

+677.44

+677.42

+677.37

+677.12

+676.86

+677.63

+677.51

+677.52

+677.44

+677.42

+677.37

+677.12

+676.86

+677.63

+677.51

+677.52

+677.44

+677.42

+677.37

+677.12

+676.86

+677.63

+677.51

+677.52

+677.44

+677.42

+677.37

+677.12

+676.86

+677.63

+677.51

+677.52

+677.44

+677.42

+677.37

+677.12

+676.86

+677.63

+677.51

+677.52

+677.44

+677.42

+677.37

+677.12

+676.86

+677.63

+677.51

+677.52

+677.44

+677.42

+677.37

+677.12

+676.86

+677.63

+677.51

+677.52

+677.44

+677.42

+677.37

+677.12

+676.86

+677.63

+677.51

+677.52

+677.44

+677.42

+677.37

+677.12

+676.86

+677.63

+677.51

+677.52

+677.44

+677.42

+677.37

+677.12

+676.86

+677.63

+677.51

+677.52

+677.44

+677.42

+677.37

+677.12

+676.86

+677.63

+677.51

+677.52

+677.44

+677.42

+677.37

+677.12

+676.86

+677.63

+677.51

+677.52

+677.44

+677.42

+677.37

+677.12

+676.86

+677.63

+677.51

+677.52

+677.44

+677.42

+677.37

+677.12

+676.86

+677.63

+677.51

+677.52

+677.44

+677.42

+677.37

+677.12

+676.86

+677.63

+677.51

+677.52

+677.44

+677.42

+677.37

+677.12

+676.86

+677.63

+677.51

+677.52

+677.44

+677.42

+677.37

+677.12

+676.86

+677.63

+677.51

+677.52

+677.44

+677.42

+677.37

+677.12

+676.86

+677.63

+677.51

+677.52

+677.44

+677.42

+677.37

+677.12

+676.86

+677.63

+677.51

+677.52

+677.44

+677.42

+677.37

+677.12

+676.86

+677.63

+677.51

+677.52

+677.44

+677.42

+677.37

+677.12

+676.86

+677.63

+677.51

+677.52

+677.44

+677.42

+677.37

+677.12

+676.86

+677.63

+677.51

+677.52

+677.44

+677.42

+677.37

+677.12

+676.86

+677.63

+677.51

+677.52

+677.44

+677.42

+677.37

+677.12

+676.86

+677.63

+677.51

+677.52

+677.44

+677.42

+677.37

+677.12

+676.86

+677.63

+677.51

+677.52

+677.44

+677.42

+677.37

+677.12

+676.86

+677.63

+677.51

+677.52

+677.44

+677.42

+677.37

+677.12

+676.86

+677.63

+677.51

+677.52

+677.44

+677.42

+677.37

+677.12

+676.86

+677.63

+677.51

+677.52

+677.44

+677.42

+677.37

+677.12

+676.86

+677.63

+677.51

+677.52

+677.44

+677.42

+677.37

+677.12

+676.86